

Name of the Organization: **Care Nepal under HARIYO BAN PROGRAM**

Location of the field site:

Western Development Region

1. Deurali VDC, Gorkha (**Site I**)
2. Dharampani and Jhoom Danda, Tanahun (**Site II**)

Distance From Kathmandu: Nearly 140 KM

Approximate Time Travel by Bus: 5 hour

Theme of the field site:

- Adaptation towards disaster
- Adaptation and Water management
- Livelihood and Adaptation

Climatic Vulnerability:

- Landslide, Drought, Invasive species, and Flood (**Site I**)
- Drought, Water scarcity, Invasive species, and poverty (**Site II**)

Activities:

- Landslide Mitigation and protection, Nursery raising, leasehold forest for poor (**Site I**)
- Water Uplifting by solar power, Water re-use pond, village trail improvement, Community Learning and Action Centre (**Site II**)

Accommodation: Hotel at Bandipur (Touristic Destination) 'Homestay' also available

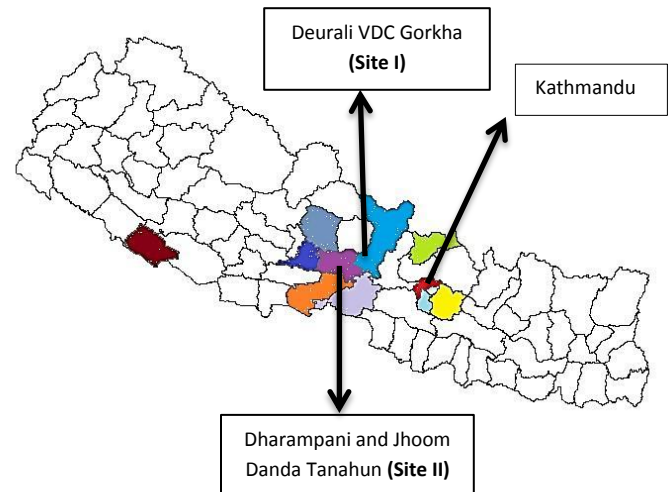
Contact Person:

1. Primary Contact Person:

Dev Raj Gautam, Team Leader, E-mail: devraj@np.care.org
Contact no.: 061522242 and cell no. 9851128079

2. Secondary Contact Person:

Pratima Shrestha, Climate Change Adaptation Specialist, E-mail: pratima@np.care.org
Contact no.: 061522242, and cell no. 9841172619



Name of the Organization: LiBIRD, Biodiversity Conservation and Development Committee (Nawalparasi) and Rupa Lake Rehabilitation and Fisheries Cooperative, Rupakot, Kaski

Location of the field sites:

West of Kathmandu (Capital City)

3. Rupa Kot, Kaski
4. Agyouli, Nawalparasi

Distance From Kathmandu: Nearly 200 KM (Kaski) and 150 KM (Nawalparasi)

Approximate Time Travel by Bus: 6 hour (Kaski) and 5 hour (Nawalparasi)

Theme of the field site:

- Payments for Watershed Services for building Community Resilience operated by a local fishery Adaptation and Water management **(Site I)**
- Local financing for local adaptation using CAV approach Livelihood and Adaptation **(Site II)**

Climatic Vulnerability:

- Shifting of Monsoon pattern, prolong drought and siltation of the river due to soil erosion **(Site I)**
- Floods and Drought **(Site II)**

Activities:

- Observation and discussion of Climate Adapted Villages (CAV); Collaborative efforts made by the community on river training to minimize damage from flooding; work on regenerating 10 hectares of public grazing land damaged by flooding through joint management, zoning and replantation or fodder and forage species and community seed bank that provides access to farmers to diversity of seeds and information **(Site I)**
- Observation of the mechanism of local cooperation and local financing for watershed management with the promotion of climate adaptive farming practices and strengthened social harmony in the watershed; restoration of the Rupa Lake; learn about how the cooperative has connected local livelihood development (through promotion of goats and beekeeping) with better watershed stewardship (through plantation of forage, fodder and flowering plants that sustain the goats and bees, while reducing soil erosion) and overall building climate resilience through local initiative **(Site II)**

Accommodation:

- Hotel at Nawalparasi (Tiger Tops and Tharu Village 'Homestay') **(Site I)**
- Hotel at Pokhara and at Field Site (Begnas Resort). 'Homestay' can also be an option **(Site II)**

Contact Person:

3. Primary Contact Person:

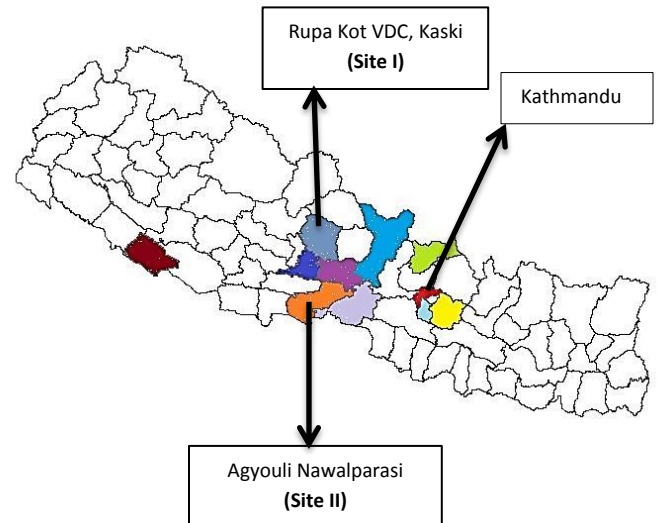
Ms. Saraswati Bhurtyal (sbhurtyal@libird.org), LI-BIRD **(Site I)**

Mr. Indra Paudel (ipaudel@libird.org), LI-BIRD **(Site II)**

4. Secondary Contact Person:

Ms. Parbati Bhandari, BCDC of Agyouli **(Site I)**

Mr. Lekhnath Dhakal, Rupa Lake Rehabilitation and Fisheries Cooperative **(Site II)**



Name of the Organization: WWF Nepal

Location of the field sites:

5. Rasuwa, North of Kathmandu **(Site I)**
6. Kavre, (East of Kathmandu) **(Site II)**
7. Chitwan, South of Kathmandu **(Site III)**

Distance From Kathmandu:

Nearly 140 KM (Rasuwa) **(Site I)**

Nearly 40 KM (Kavre) **(Site II)**

Nearly 150 KM (Chitwan) **(Site III)**

Approximate Time Travel by Bus:

5 hour **(Site I)**, 2 hour **(Site II)** and 5 hour **(Site III)**

Theme of the field site:

- Community Based Adaptation **(Site I)**
- Water Based Climate Adaptation **(Site II)**
- Adaptation towards food, water and energy security **(Site III)**

Climatic Vulnerability:

- Landslide, water scarcity, Flood **(Site I)**
- Landslide, water scarcity, forest fire **(Site II)**
- Landslides, Drought, Water scarcity, Flood **(Site III)**

Activities:

- IPM farmer school, community seed bank, ICS and biogas, rainwater harvesting, drip irrigation, water source protection, forest fire management, weather station, information centre **(Site I)**
- Water Source protection, Efficient use of water, micro catchment management, DRR, Farmer School, Seed Management **(Site II)**
- Climate change information sharing, wetland restoration, water spring source protection, community seed bank, nursery establishment, water management, slope stabilization, river management, forest fire management, biogas, IPM farmer school, learning center **(Site III)**

Accommodation:

- Hotel at Trishuli **(Site I)**
- Hotel at Dhulikhel **(Site II)**
- Hotel at Narayanghat **(Site III)**

Contact Person:

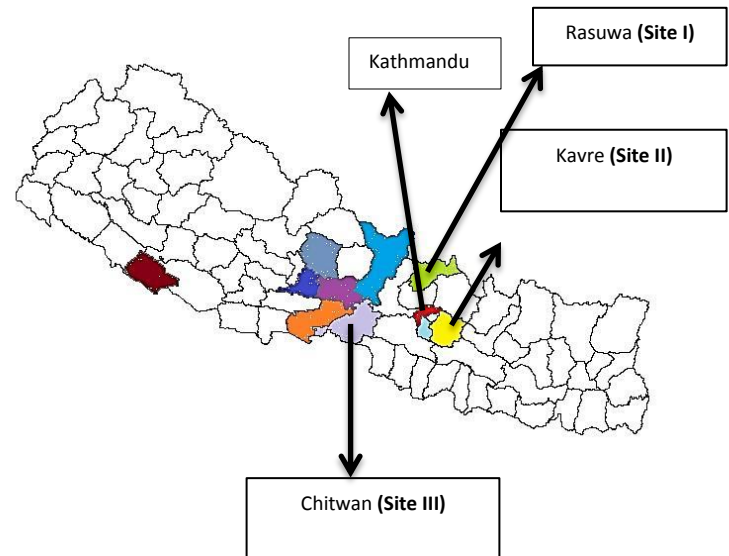
5. Primary Contact Person:

Mr. Gautam Paudyal, Project Co Manager, LNPBZSP, WWF Nepal **(Site I)**

Mr. Bhawani S. Dongol, S.P. Officer, WWF Nepal **(Site II)**

Mr. Abdul Ansari, Project Co Manager, TAL PABZ, WWF Nepal **(Site III)**

6. Secondary Contact Person:



Name of the Organization: SAHAMATI and Practical Action

Location of the field sites:

Western Development Region

8. Padampur Village, Nawalparasi
9. Kirtipur Village, Nawalparasi

Distance From Kathmandu: 150 KM (Nawalparasi)

Approximate Time Travel by Bus: 5 hour

Theme of the field site:

- Adaptation to Landslides, Flooding and Siltation

Climatic Vulnerability:

- Loss of water resources due to landslide. Landslide in Kirtipur (up-stream) used to cause flooding in 'Boulaha' River at downstream. Heavy stones carried in flood sometime block water flow and diverted into the land and settlements in Padampur Village. The term 'Boulaha' means mad river, because it tends to flood without prediction-flood occur not only in monsoon season. The huge area of fertile land at the downstream in Padampur used to be barren due to siltation in flooding.

Activities:

- Irrigation Canal/Piped irrigation
- Vegetable nursery and commercial farming
- Community based Cooperative
- Plantation (Bamboo, Pineapple, Vegetation)
- Improved pig/cattle rearing system
- River bank protection

Accommodation:

- Hotel at Narayanghat and Training Center at SAHAMATI Office

Contact Person:

7. Primary Contact Person:

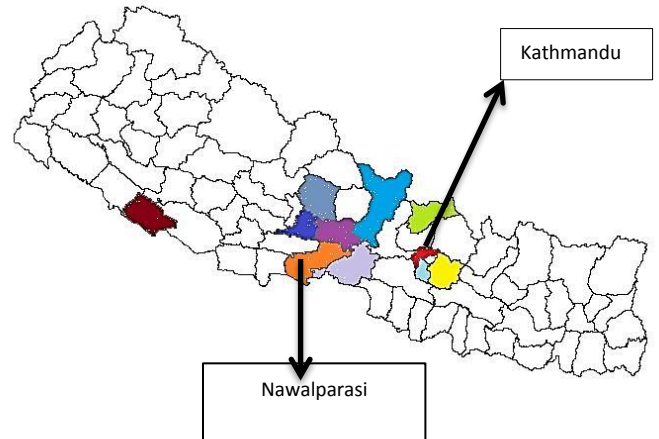
Dinanath Bhandari, Email: dinanath.Bhandari@practicalaction.org.np Phone: +977-1-4720803, 4720804, 4720761 (office)| +977-9851018129 (mobile) |

Mr. Ratna Prasad Sapkota, President, Mobile No: 00977-98450-50863
Email: ratna_sap01@yahoo.com

8. Secondary Contact Person:

Anup Phaiju, Email: anup.phaiju@practicalaction.org.np Phone: +977-1-4720803, 4720804, 4720761 (office)| +977-9851131080 (mobile)

Mr. Ashok Raj Pokharel, General Secretary, Mobile: 00977-9841-445524
Email: ashok@sahamati.org

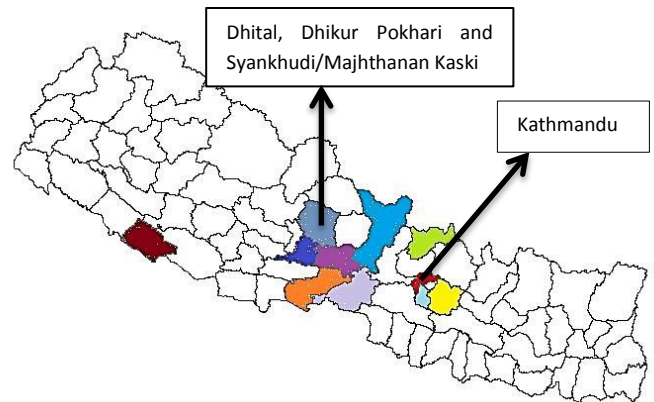


Name of the Organization: **International Development Enterprises (iDE)**

Location of the field site:

Western Development Region

10. Dhital, Dhikur Pokhari, Lumle
11. Syankhudi/Majhthana in Kaski district



Distance From Kathmandu: Nearly 220 KM

Approximate Time Travel by Bus: 6 hour

Theme of the field site:

-
-
-

Climatic Vulnerability:

-
-

Activities:

- Multiple Use Water Systems (MUS) – solar as well as gravity MUS
- Micro-irrigation technologies (MITs) especially drip irrigation systems contributing to enhanced water use efficiency and increased yields and income from high value crops

Accommodation: Hotel at Pokhara

Contact Person:

9. Primary Contact Person:

Dr. Luke Colavito

10. Secondary Contact Person:

Dr. Madan Pariyar

Photos:

(The details will be completed soon)

Name of the Organization: **International Fund for Agricultural Development (IFAD) together with Ministry of Forest and Soil Conservation (MoFSC)**

Location of the field site:

- 12. Rayale VDC, Kavre **(Site I)**
- 13. Devghat VDC, Tanahun **(Site II)**

Distance From Kathmandu: Nearly 20 KM **(Site I)**
and 140 KM **(Site II)** from KTM

Approximate Time Travel by Bus: 1 hour **(Site I)** and
5 hour **(Site II)**

Theme of the field site:

- Climate Change Adaptation

Climatic Vulnerability:

- Decreased Agricultural Production, poor health and sanitation of the locals **(Site I)**
- Decreased Agricultural Production, poor health and sanitation of the locals, Degradation in the forest area, poverty **(Site II)**

Activities:

- Restoration of degraded forests
- Improved livestock rearing
- Income generation activities: goats, fruits, vegetables etc.
- Saving and Credit schemes

Accommodation: Hotel at Dhulikhel and Bharatpur

Contact Person:

11. Primary Contact Person:

Govinda P Kafley, E-mail: Govinda.Kafley@fao.org, gpkafley@gmail.com
Contact No.: 9841534499

12. Secondary Contact Person:

